

Gatun Lake Water Levels

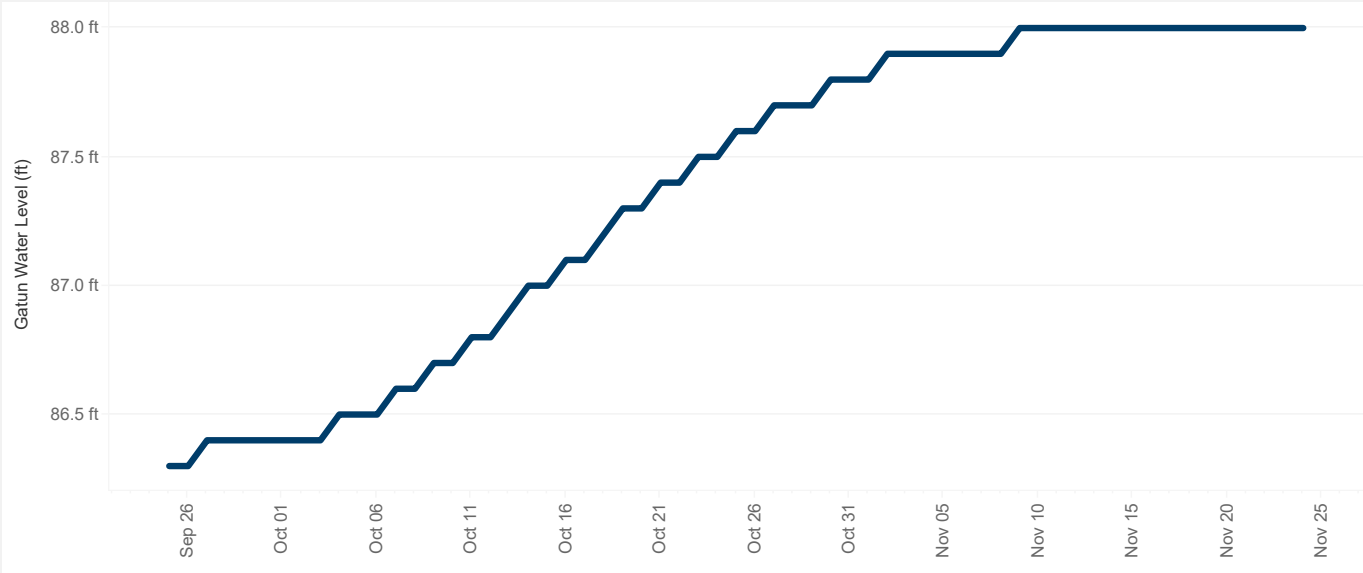
Official Gatun Water Level for Sep. 24, 2020
86.2 ft

Variable Fresh Water Surcharge for all transits that begin on Sep. 24, 2020
1.00%

Official Maximum Draft
Neopanamax **50.0 ft** Panamax **39.5 ft**

Gatun Water Level Projection

Last projection uploaded on: Sep. 22, 2020 09:31 (GMT-5)

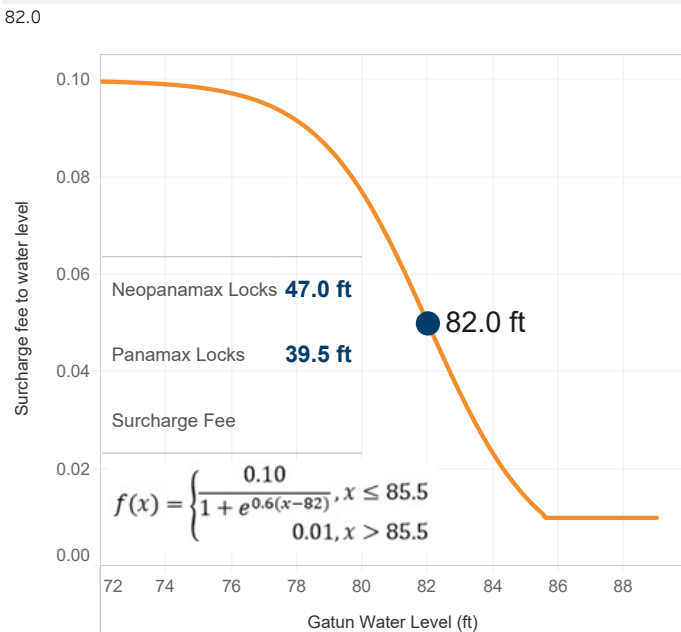


Probable

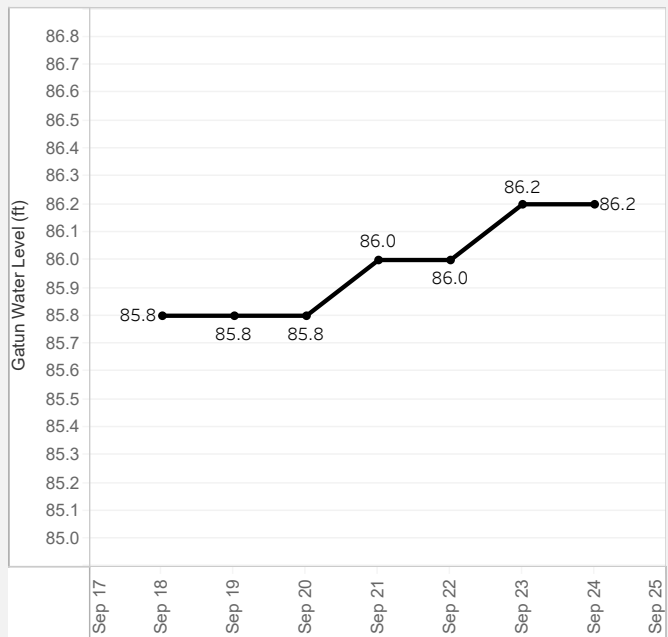
The estimated maximum drafts shown in the Gatun Water Level Projection graph are only estimates and shall be used for reference purposes only. The official maximum Panama Canal transit drafts are communicated via Advisories to Shipping.

Fresh Water Surcharge Calculator

Select the desired water level from the slider



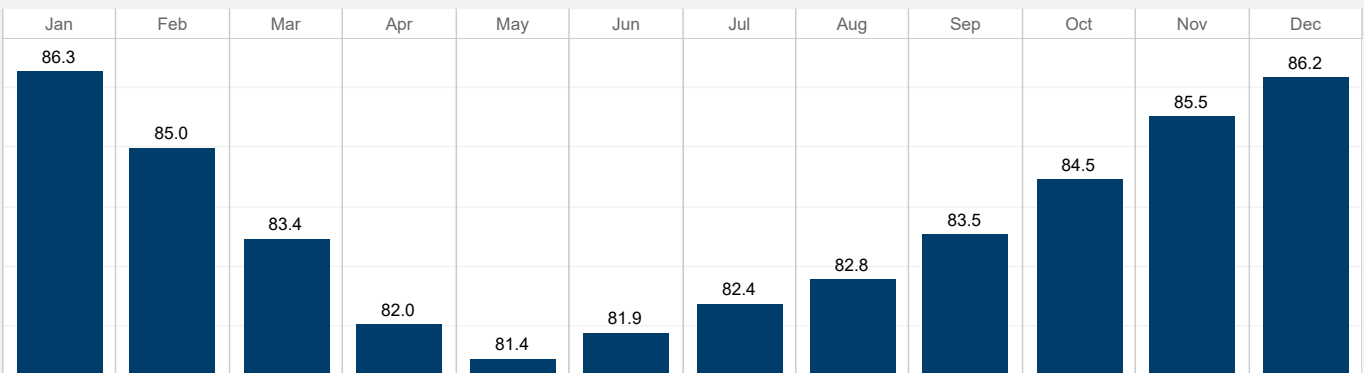
Observed Official Gatun Water Levels



The estimated maximum drafts shown in the Fresh Water Surcharge Calculator graph are only estimates and shall be used for reference purposes only. The official maximum Panama Canal transit drafts are communicated via Advisories to Shipping.

Gatun Lake Average Water Levels for the Past 5 Years

Hover or click to see water levels by year.



Past 5 Years